


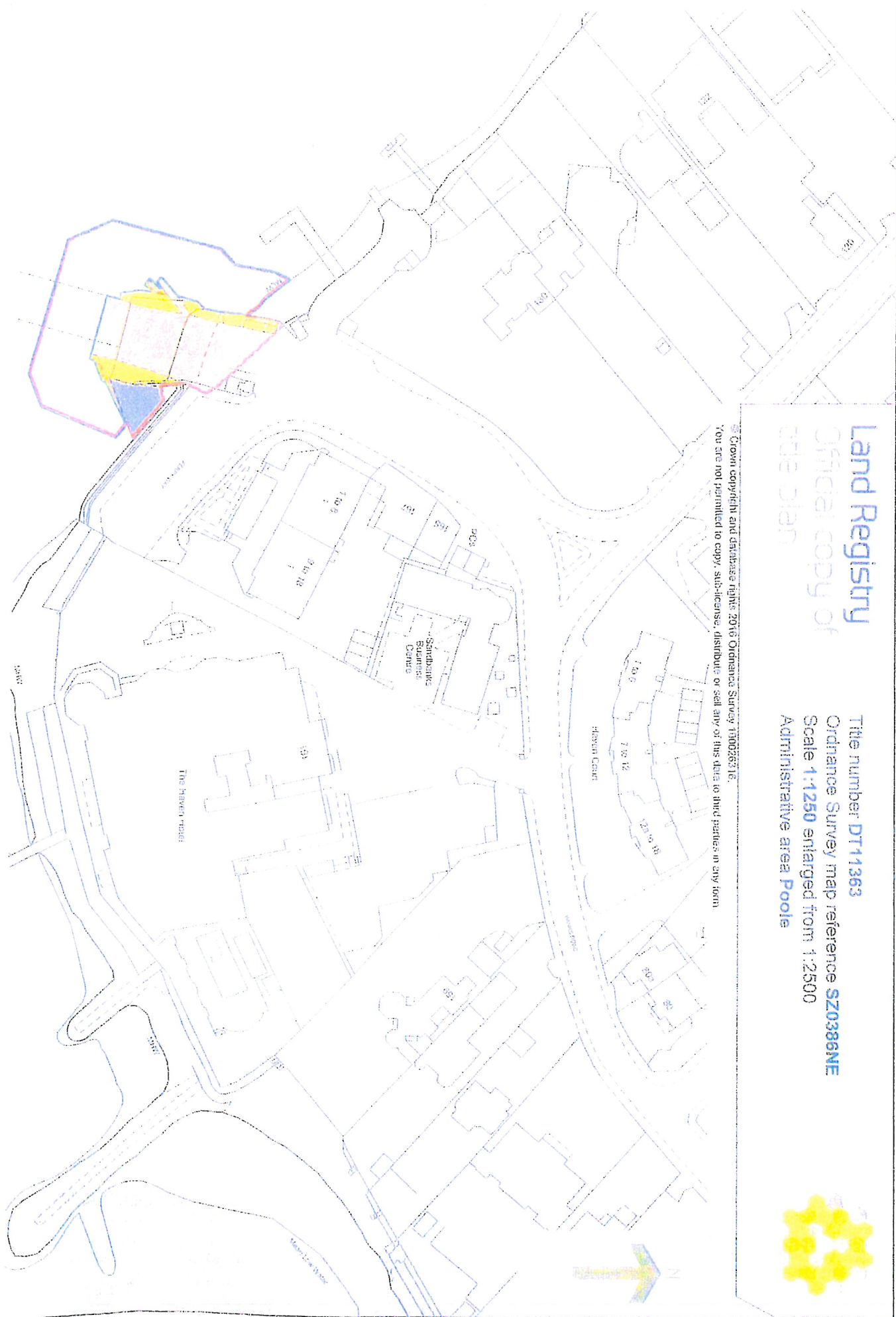
Land Registry

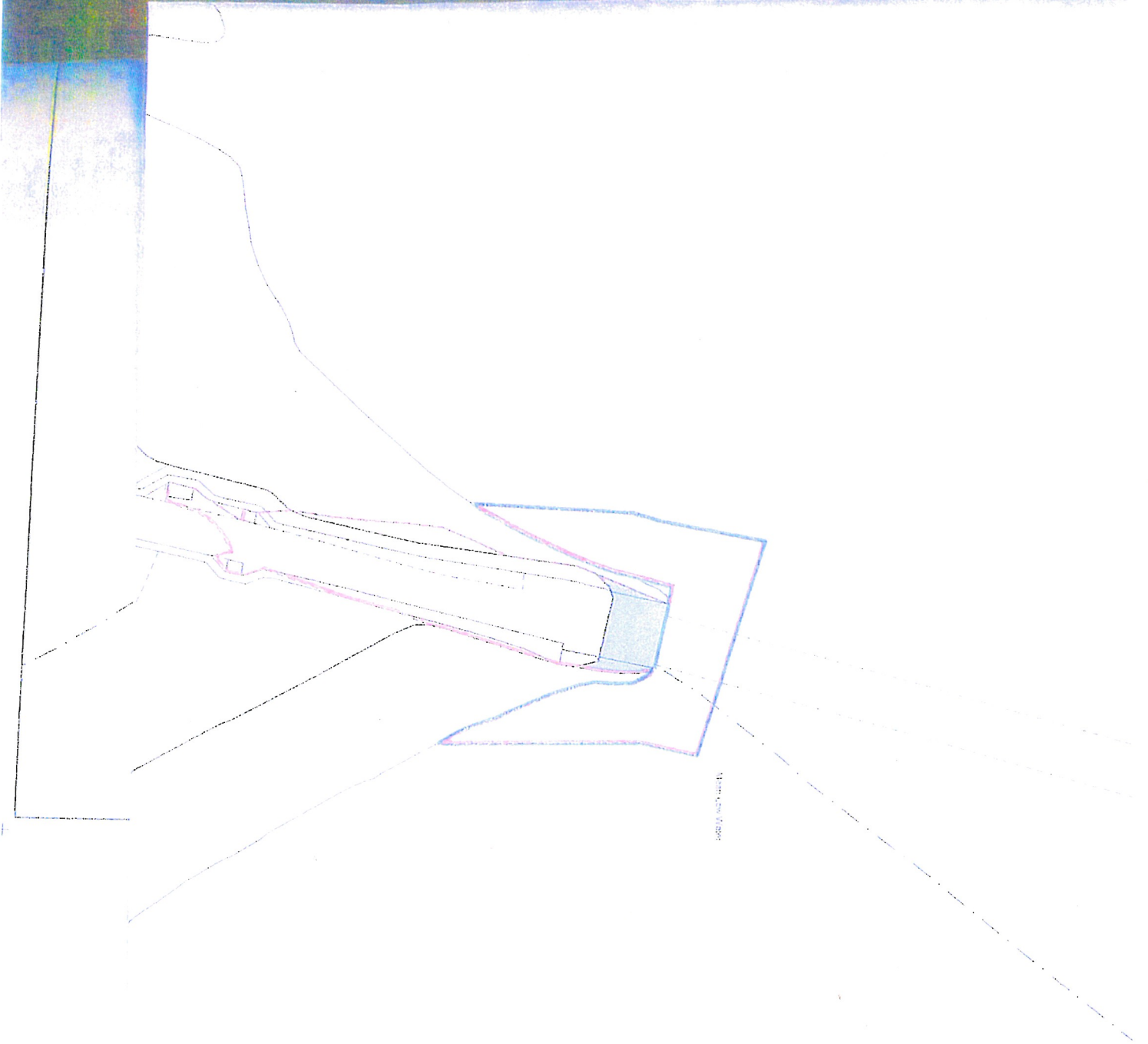
Official copy of title plan

Title number **DT11363**
Ordnance Survey map reference **SZ0386NE**
Scale **1:1250** enlarged from 1:2500
Administrative area **Poole**



© Crown copyright and database rights 2016 Ordnance Survey 100026316.
You are not permitted to copy, sub-licence, distribute or sell any of this data to third parties in any form







Overview map of full area - Ferry Road and both slipways



Detailed map of Sandbanks (North Haven) slipway



Detailed map showing roundabout on Ferry Road and causeway to Shellbay (South Haven) Slipway

